

Reservoir Water Storage in Southern California

Report Date: 7/11/2024 - 12:00 AM

Castaic Lake - DWR Reservoir
 Reservoir Information: <https://cdec.water.ca.gov/dynamicapp/QueryDaily?s=CAS>

Silverwood Lake - DWR Reservoir
 Reservoir Information: <https://cdec.water.ca.gov/dynamicapp/QueryDaily?s=SLW>



Lake Perris - DWR Reservoir
 Reservoir Information: <https://cdec.water.ca.gov/dynamicapp/QueryDaily?s=PRR>

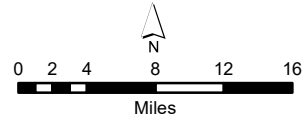
Lake Mathews
 Total Capacity = 182,000
 Current Storage = 126,300
 69% Full

Diamond Valley Lake
 Total Capacity = 810,000
 Current Storage = 744,663
 92% Full

Lake Skinner
 Total Capacity = 44,000
 Current Storage = 38,053
 86% Full

Legend

-  Freeway
 -  Reservoir
- Capacity and Storage values are in Acre-feet (N/A = Data Not Available)



MWD
Metropolitan Water District of Southern California
GIS Services

Note: This map was prepared by the Metropolitan Water District of Southern California for its own use. No warranty is expressed or implied as to the correctness, reasonableness, or content of the information shown herein.
 Thomas Bros. data reproduced with permission granted by THOMAS BROS. MAPS ©. This map is copyrighted by THOMAS BROS. MAPS ©. It is unlawful to copy or reproduce all or any part thereof, whether for personal use or resale, without the written permission of THOMAS BROS. MAPS ©.