

# Reservoir Water Storage in Southern California

Report Date: 5/25/2017 - 12:00 AM

**Castaic Lake - DWR Reservoir**  
 Reservoir Information: [http://cdec.water.ca.gov/cgi-progs/staMeta?station\\_id=CAS](http://cdec.water.ca.gov/cgi-progs/staMeta?station_id=CAS)

**Silverwood Lake - DWR Reservoir**  
 Reservoir Information: [http://cdec.water.ca.gov/cgi-progs/staMeta?station\\_id=SLW](http://cdec.water.ca.gov/cgi-progs/staMeta?station_id=SLW)



**Lake Perris - DWR Reservoir**  
 Reservoir Information: [http://cdec.water.ca.gov/cgi-progs/staMeta?station\\_id=PRR](http://cdec.water.ca.gov/cgi-progs/staMeta?station_id=PRR)

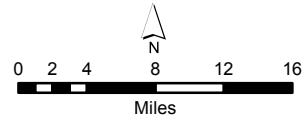
**Lake Mathews**  
 Total Capacity = 182,000  
 Current Storage = 160,740  
 88% Full

**Diamond Valley Lake**  
 Total Capacity = 810,000  
 Current Storage = 707,567  
 87% Full

**Lake Skinner**  
 Total Capacity = 44,000  
 Current Storage = 39,197  
 89% Full

## Legend

-  Freeway
  -  Reservoir
- Capacity and Storage values are in Acre-feet (N/A = Data Not Available)



**MWD**  
**Metropolitan Water District of Southern California**  
**GIS Services**

Note: This map was prepared by the Metropolitan Water District of Southern California for its own use. No warranty is expressed or implied as to the correctness, timeliness, or content of the information shown herein.  
 Thomas Bros. data reproduced with permission granted by THOMAS BROS. MAPS ©. This map is copyrighted by THOMAS BROS. MAPS ©. It is unlawful to copy or reproduce all or any part thereof, whether for personal use or resale, without the prior written permission of THOMAS BROS. MAPS ©.